


124°0'E

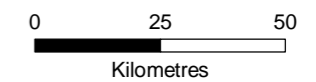


National Native Title Tribunal

NATIVE TITLE DETERMINATION APPLICATION

Lake Rason

- Application Area
- Native Title Determination
- Land Tenure**
- Freehold is uncoloured**
- Other Lease
- Pastoral Lease
- Reserve/Park
- Unallocated Crown Land



Geocentric Datum of Australia 1994

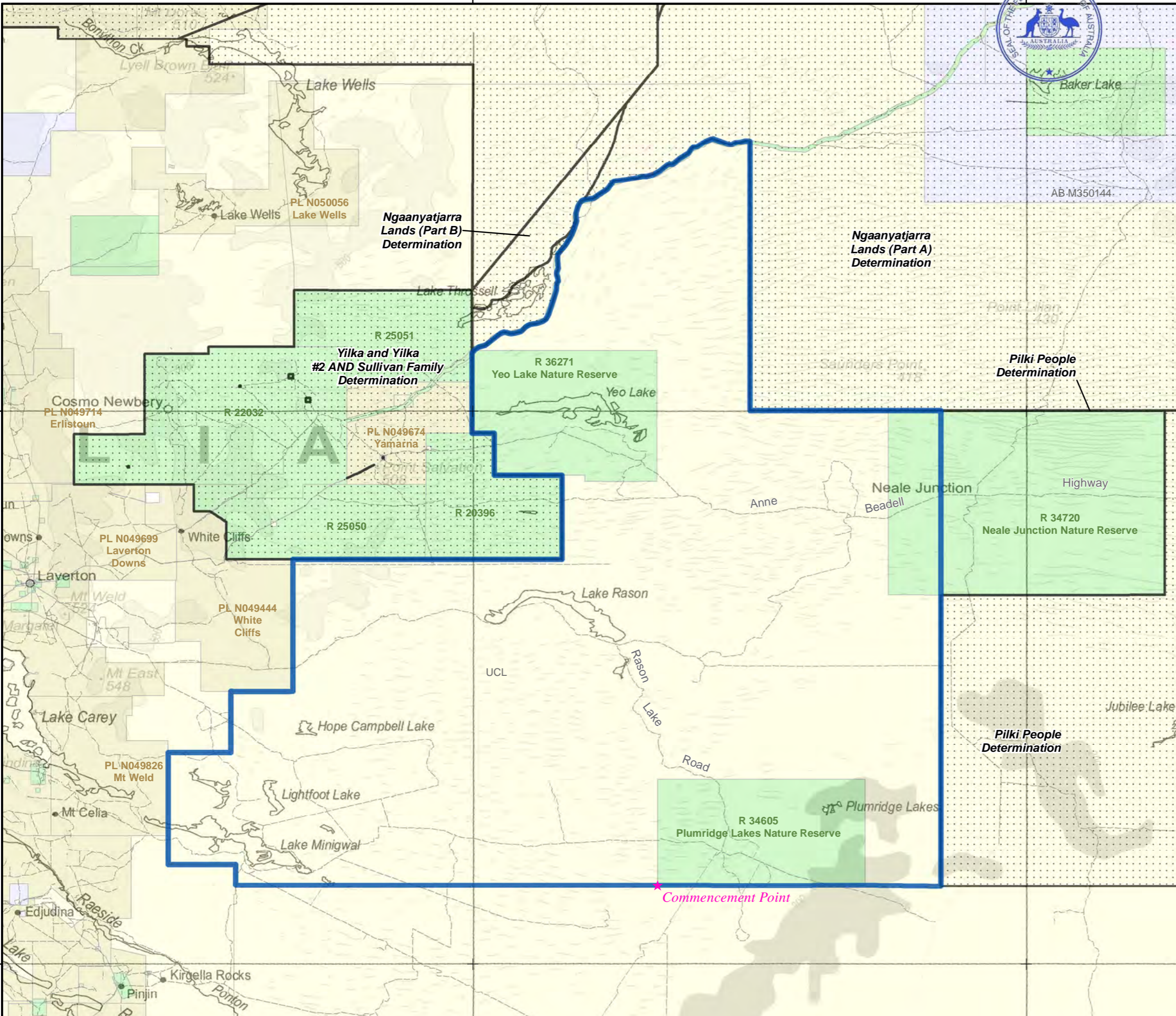
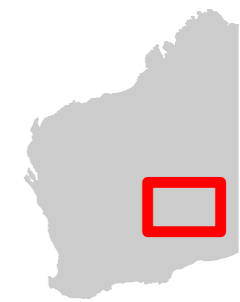
Prepared by:

Geospatial Services, National Native Title Tribunal
1/10/2018

Data Sources:
 Application boundary compiled by National Native Title Tribunal based on information or instructions provided by the applicant.
 Topographic image data is © Commonwealth of Australia and is used under licence from Geoscience Australia, 2008.
 Cadastral and tenure data sourced from Landgate, WA (1 August 2018).
 Topographic vector data is © Commonwealth of Australia (Geoscience Australia) 2015.

With the exception of the Commonwealth Coat of Arms and where otherwise noted, this map is provided under a Creative Commons Attribution 4.0 International license:
<https://creativecommons.org/licenses/by/4.0/>

While the National Native Title Tribunal (NNTT) and the Native Title Registrar (Registrar) have exercised due care in ensuring the accuracy of the information provided, it is provided for general information only and on the understanding that neither the NNTT, the Registrar nor the Commonwealth of Australia is providing professional advice. Appropriate professional advice relevant to your circumstances should be sought rather than relying on the information provided. In addition, you must exercise your own judgment and carefully evaluate the information provided for accuracy, currency, completeness and relevance for the purpose for which it is to be used. The information provided is often supplied by, or based on, data and information from external sources, therefore the NNTT and Registrar cannot guarantee that the information is accurate or up-to-date. The NNTT and Registrar expressly disclaim any liability arising from the use of this information. This information should not be relied upon in relation to any matters associated with cultural heritage.



Commencement Point

124°0'E

126°0'E

30°0'S

30°0'S